

# TSUNAMI EVACUATION HAWAII MAP 11: NORTH KOHALA

## Manned Roadblocks

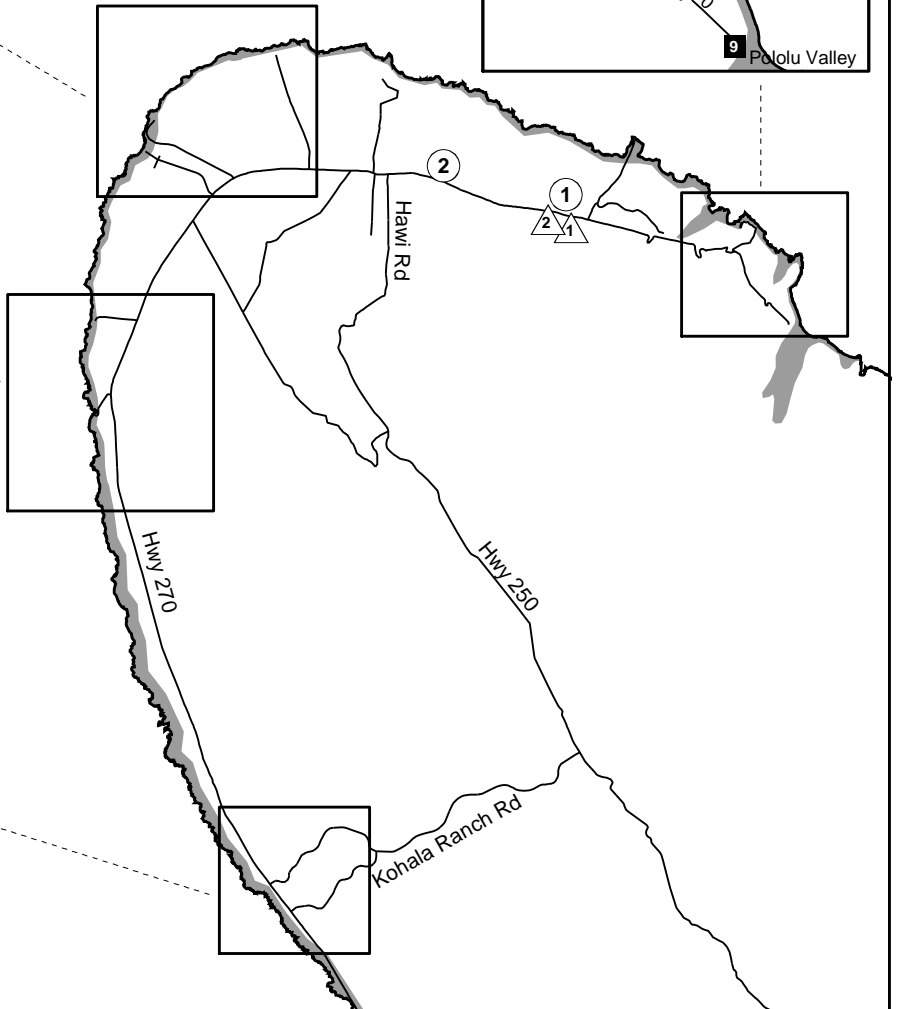
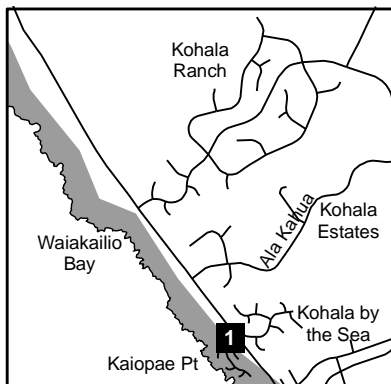
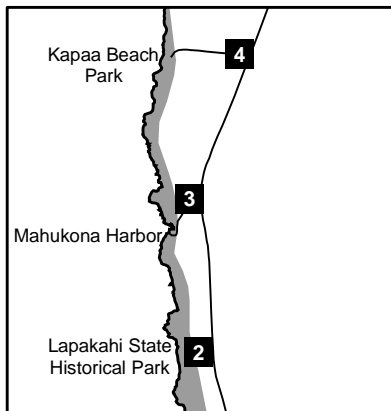
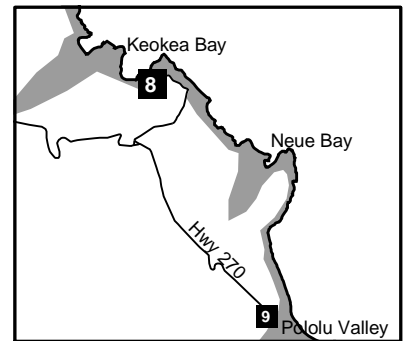
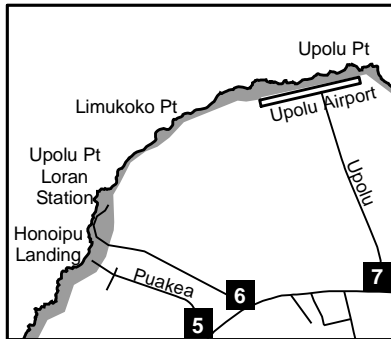
- 1** Hwy 270/Kohala By the Sea Junction
- 2** Lapakahi State Park/Hwy 270
- 3** Mahukona Harbor Entrance Road/Hwy 270
- 4** Kapaa Beach Park Road Entrance/Hwy 270
- 5** Puakea Ranch Road Entrance/Hwy 270
- 6** Coast Guard Loran Station Road Entrance/Hwy 270
- 7** Upolu Airport Road Entrance/Hwy 270
- 8** Keokea Beach Park Rd
- 9** Hwy 270/Pololu Valley Walkway Entrance

## Public Facilities

- 1** Kohala Hospital
- 2** Kohala Schools

## Emergency Response Agencies

- 1** Kapaa Police Station
- 2** North Kohala Fire Station



**EVACUATE ALL SHADED AREAS**